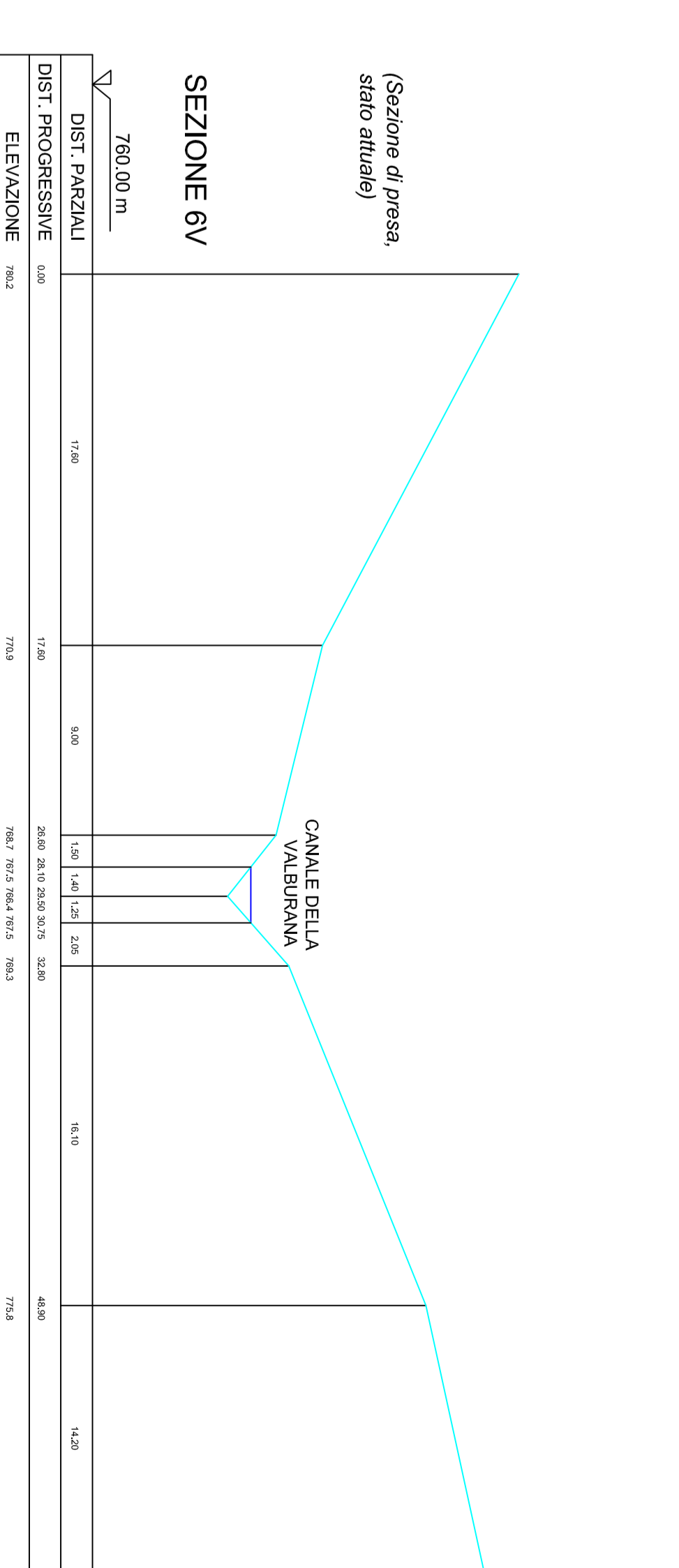
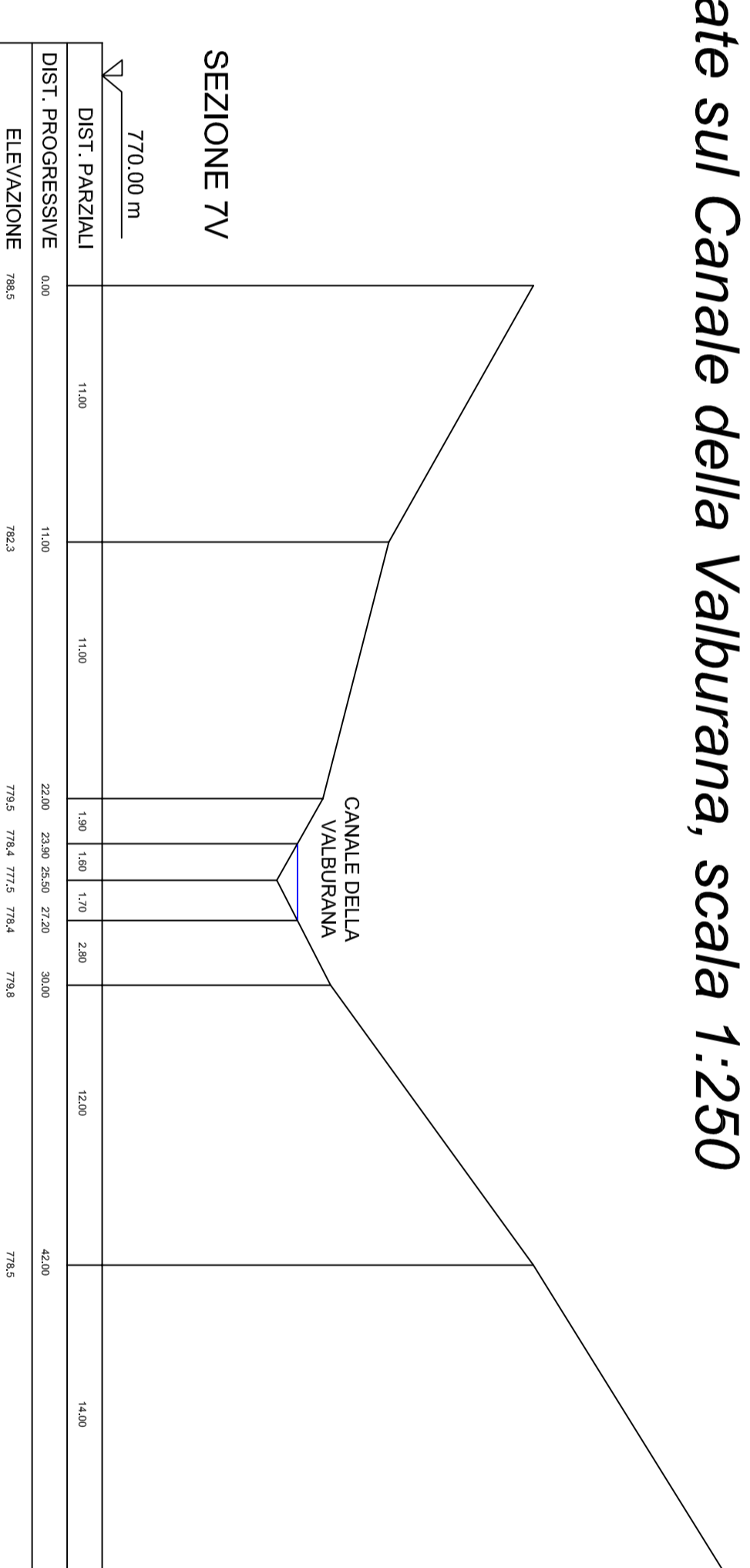
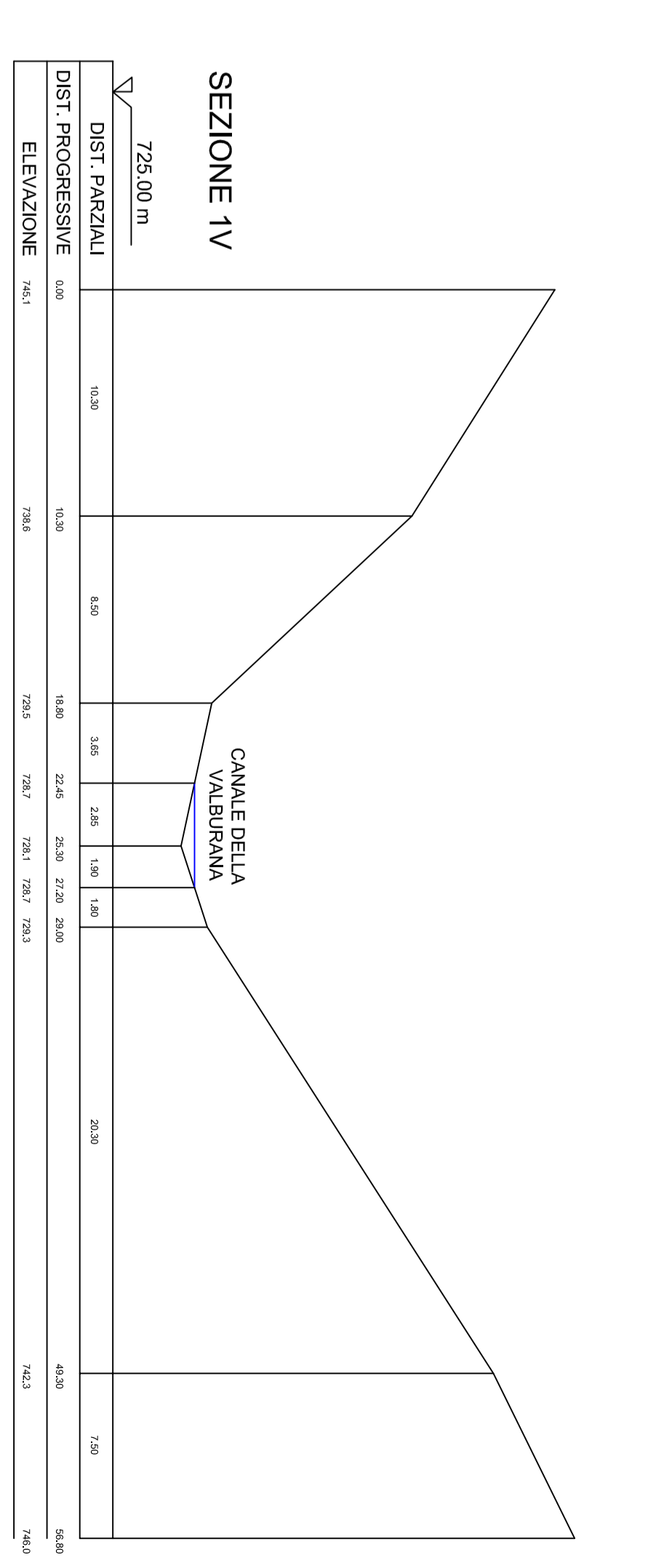
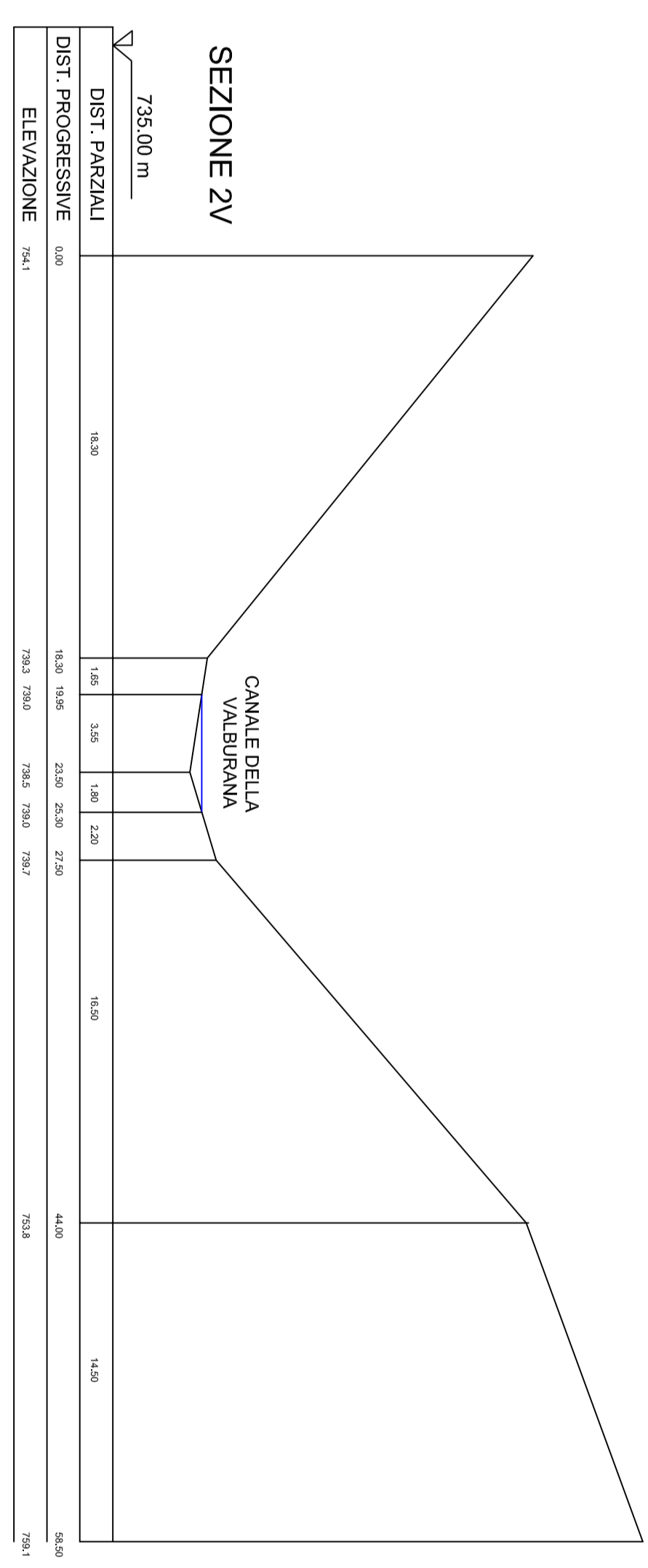
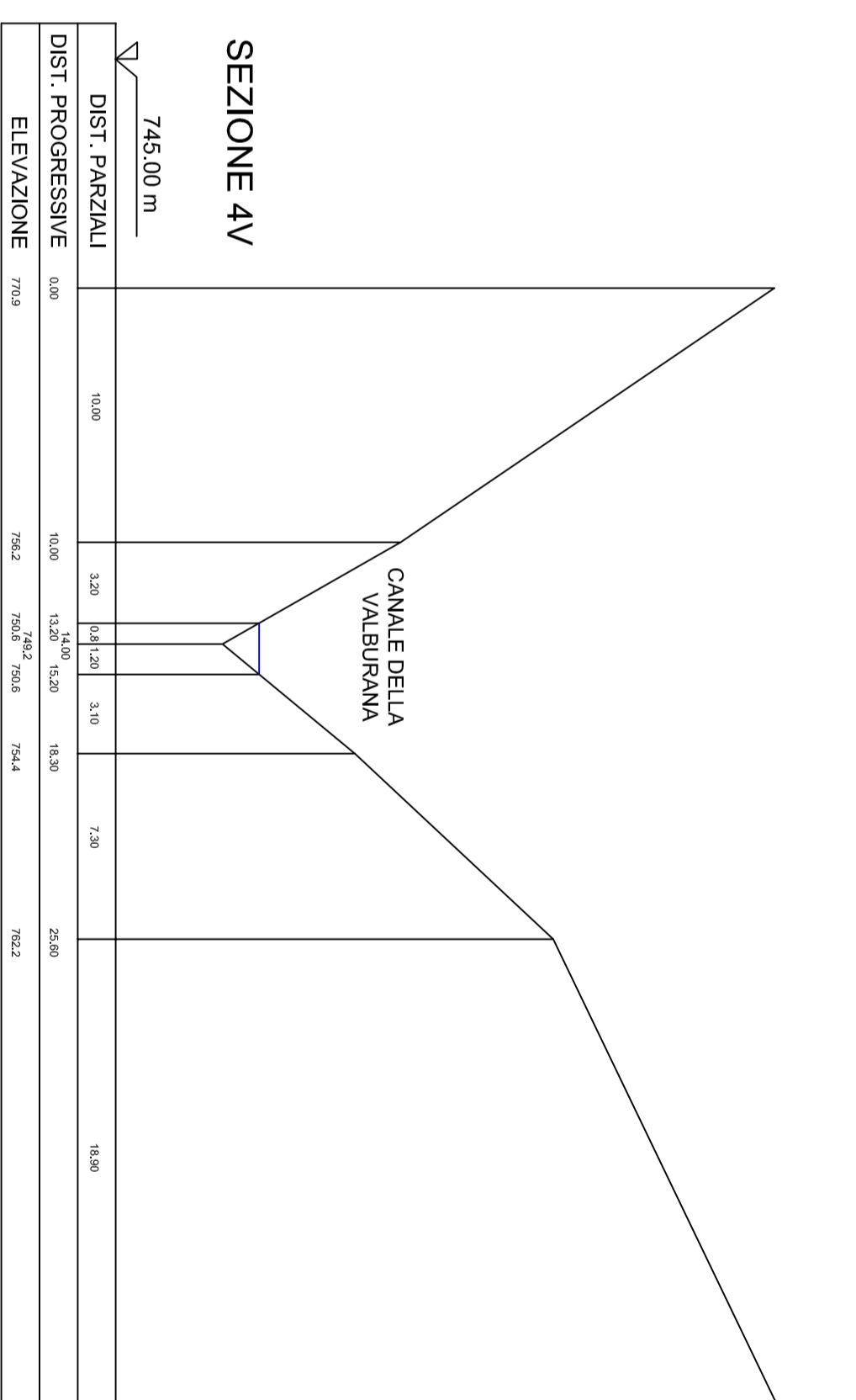
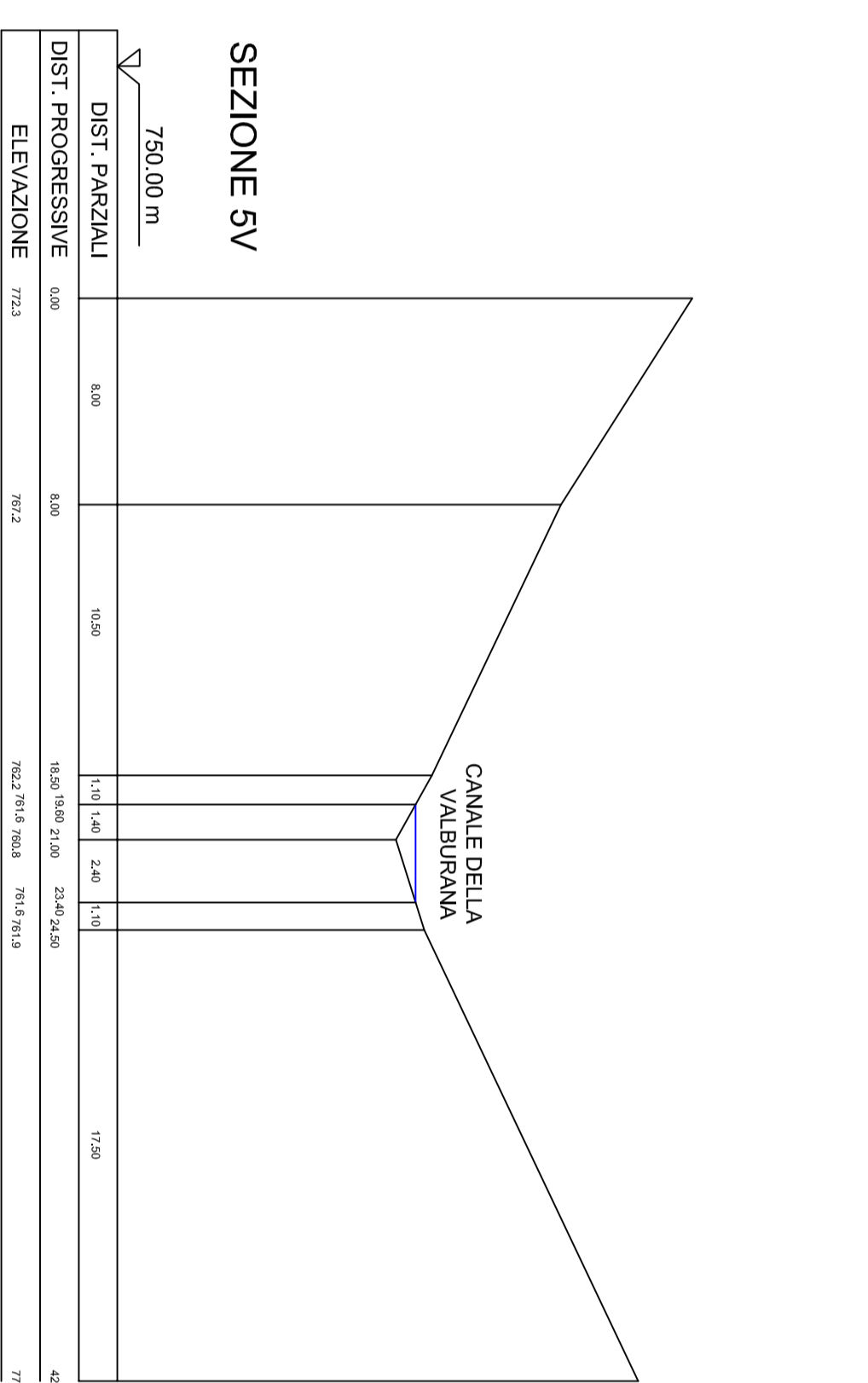


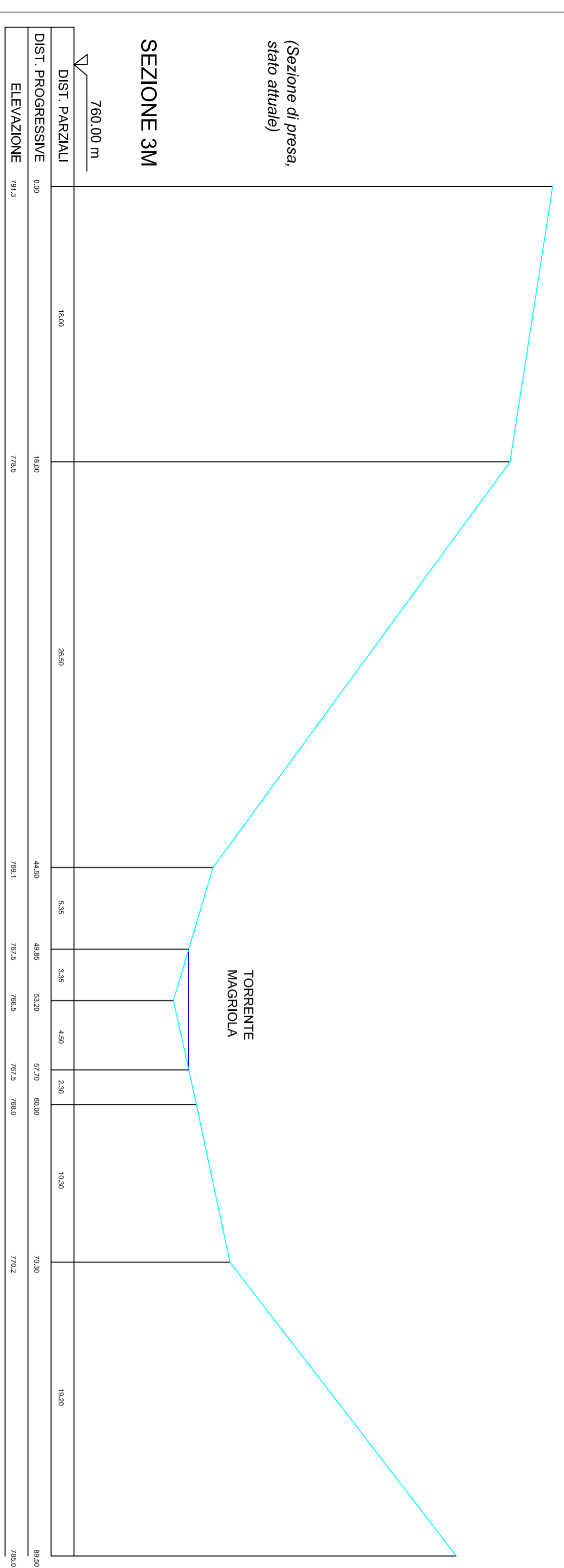
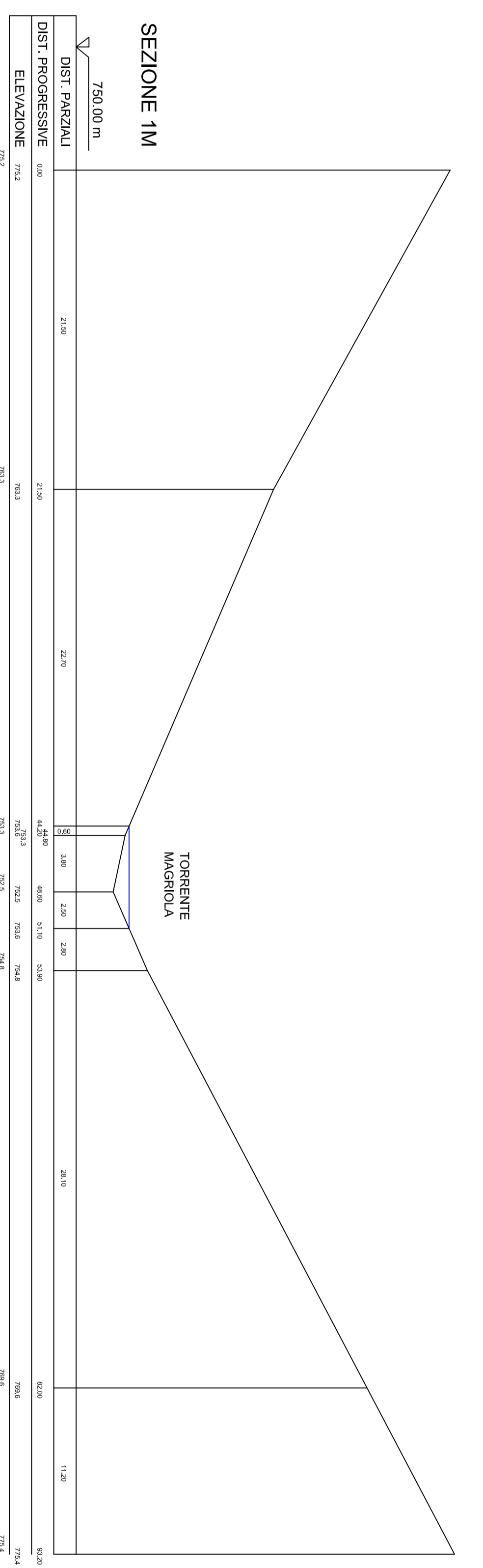
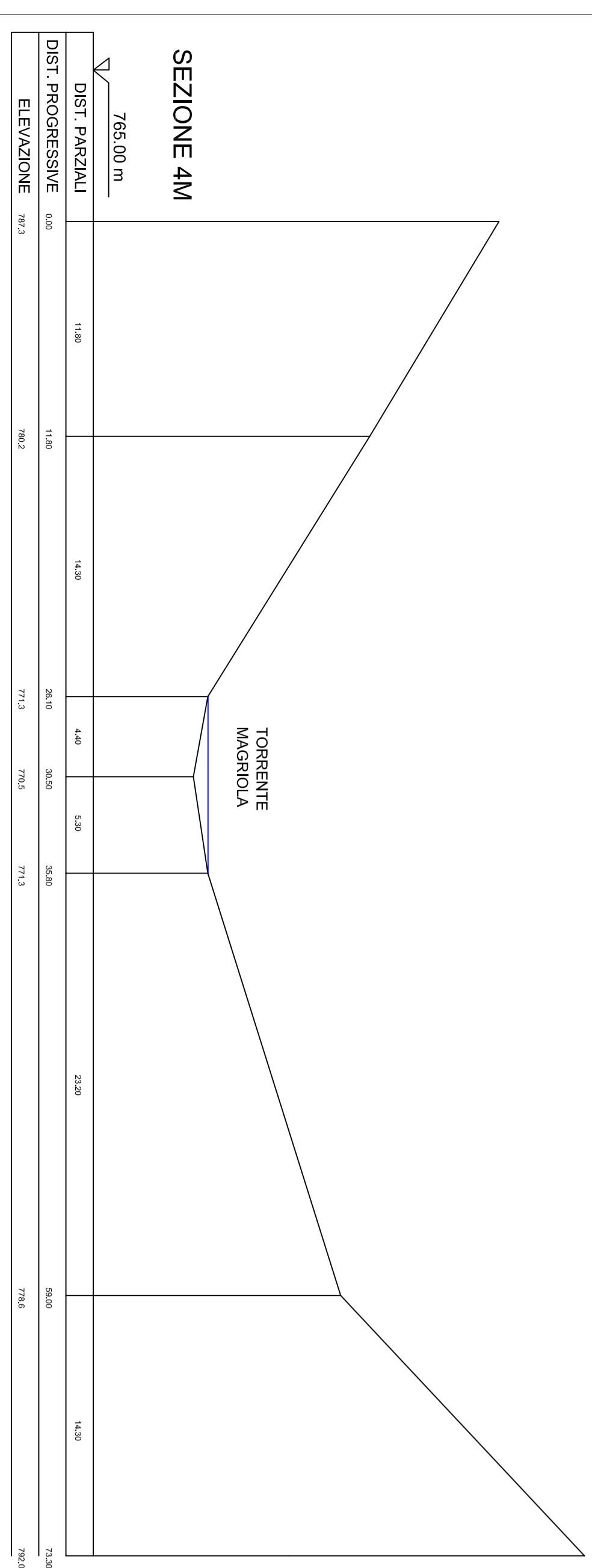
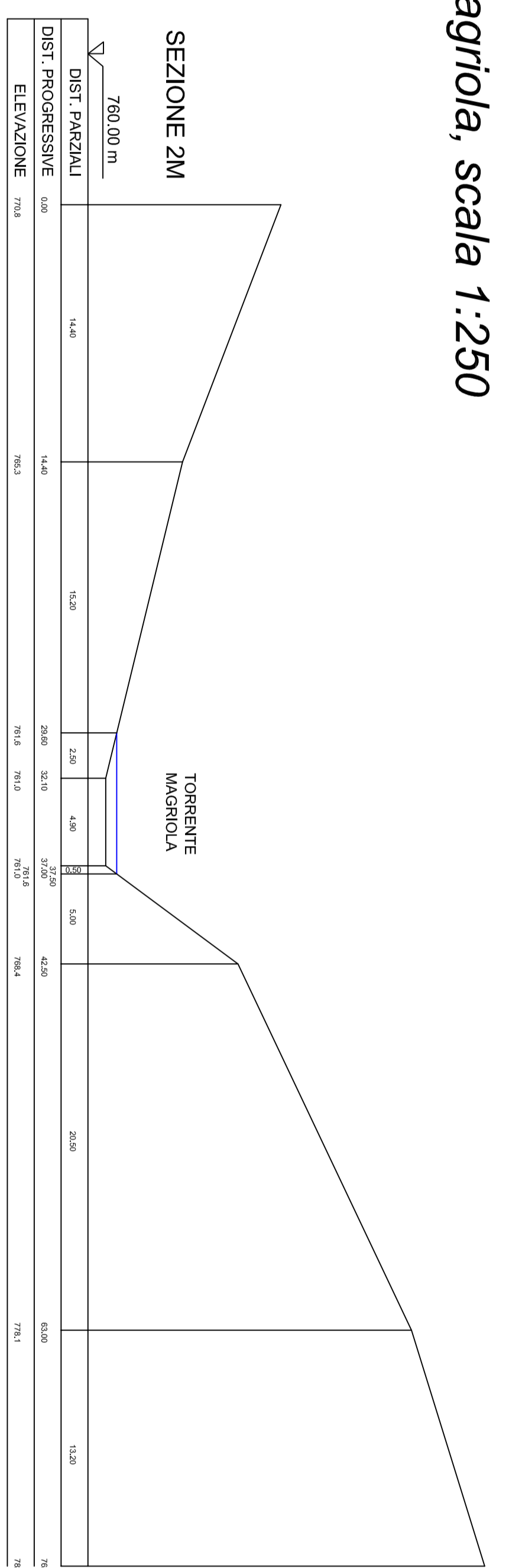
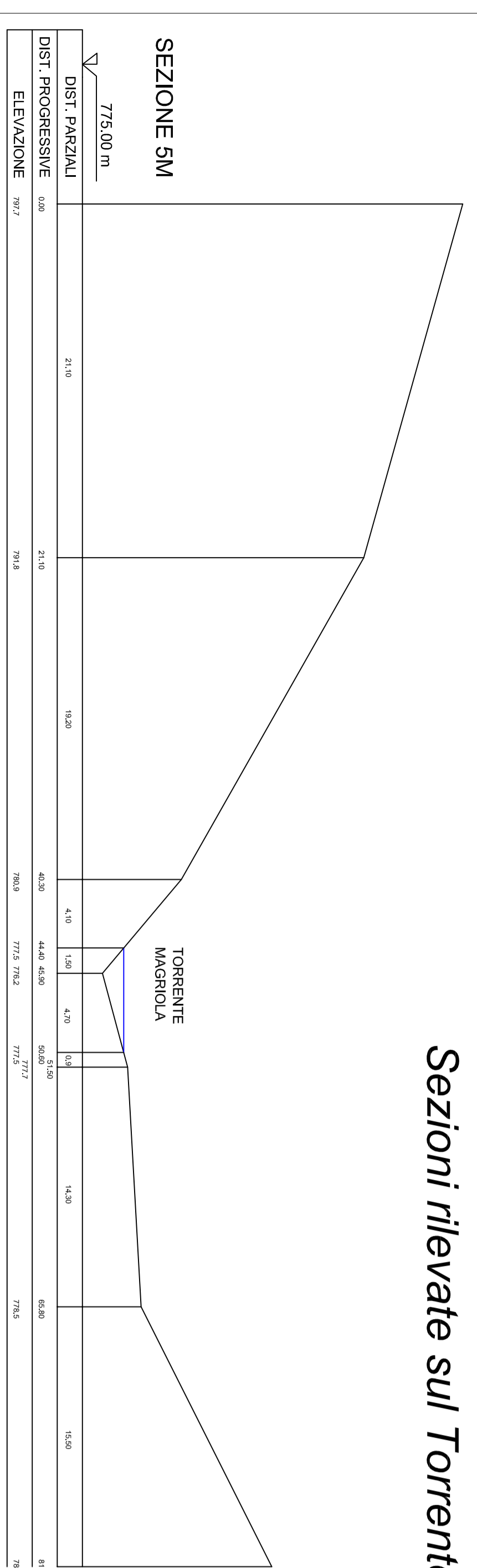
Sezioni rilevate sul Canale della Valburana, scala 1:250



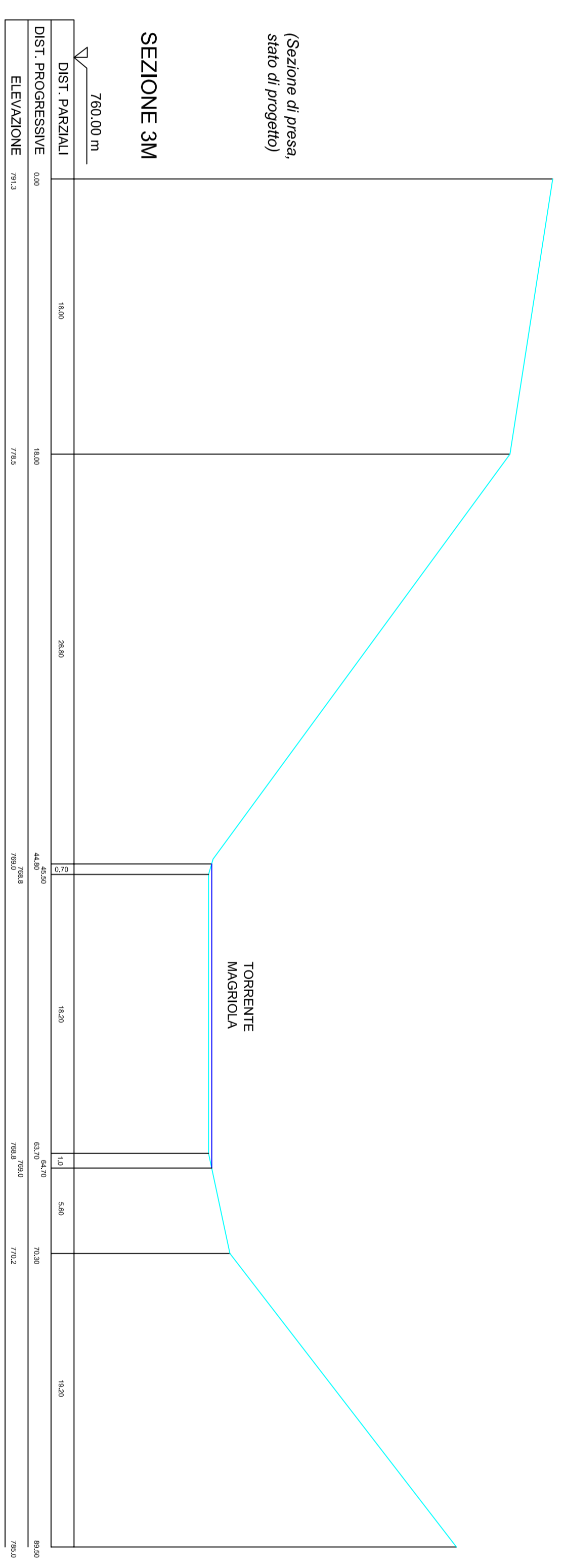
(Sezione di presa, sito attuale)



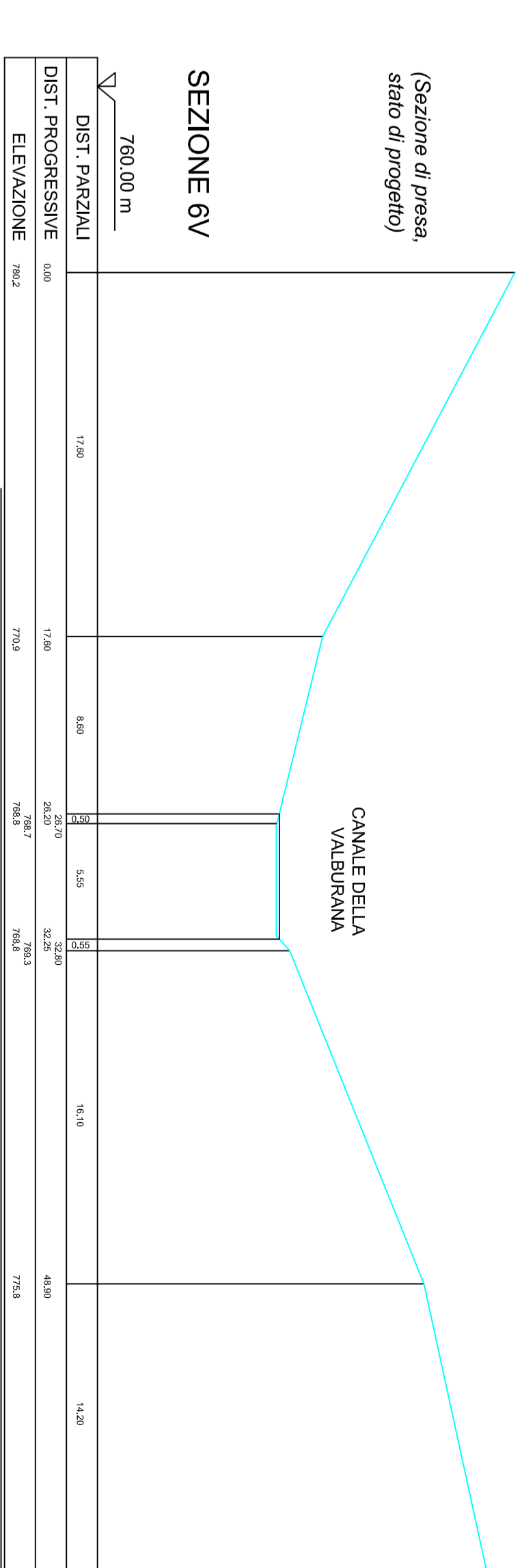
Sezioni rilevate sul Torrente Magriola, scala 1:250



(Sezione di presa, sito attuale)



(Sezione di presa, sito di progetto)



(Sezione di presa, sito di progetto)

PROGETTA DA MASSA CARASIA
 Comune di Rovereto

team progetto srl
IMPIANTO IDROELETTRICO
MAGRIOLA
 sul torrente Magriola
PROGETTO DEFINITIVO
 ZONA OBIERE DI PRESA - SEZIONI DI RILEVO

Ing. Paolo Pini
 Direttore Tecnico

TAV. 05



0	04/09/2011	NOTA
REV.1	ESPOSIZIONE	NOTA